APPENDIX B – EXISTING CONDITIONS MAPS

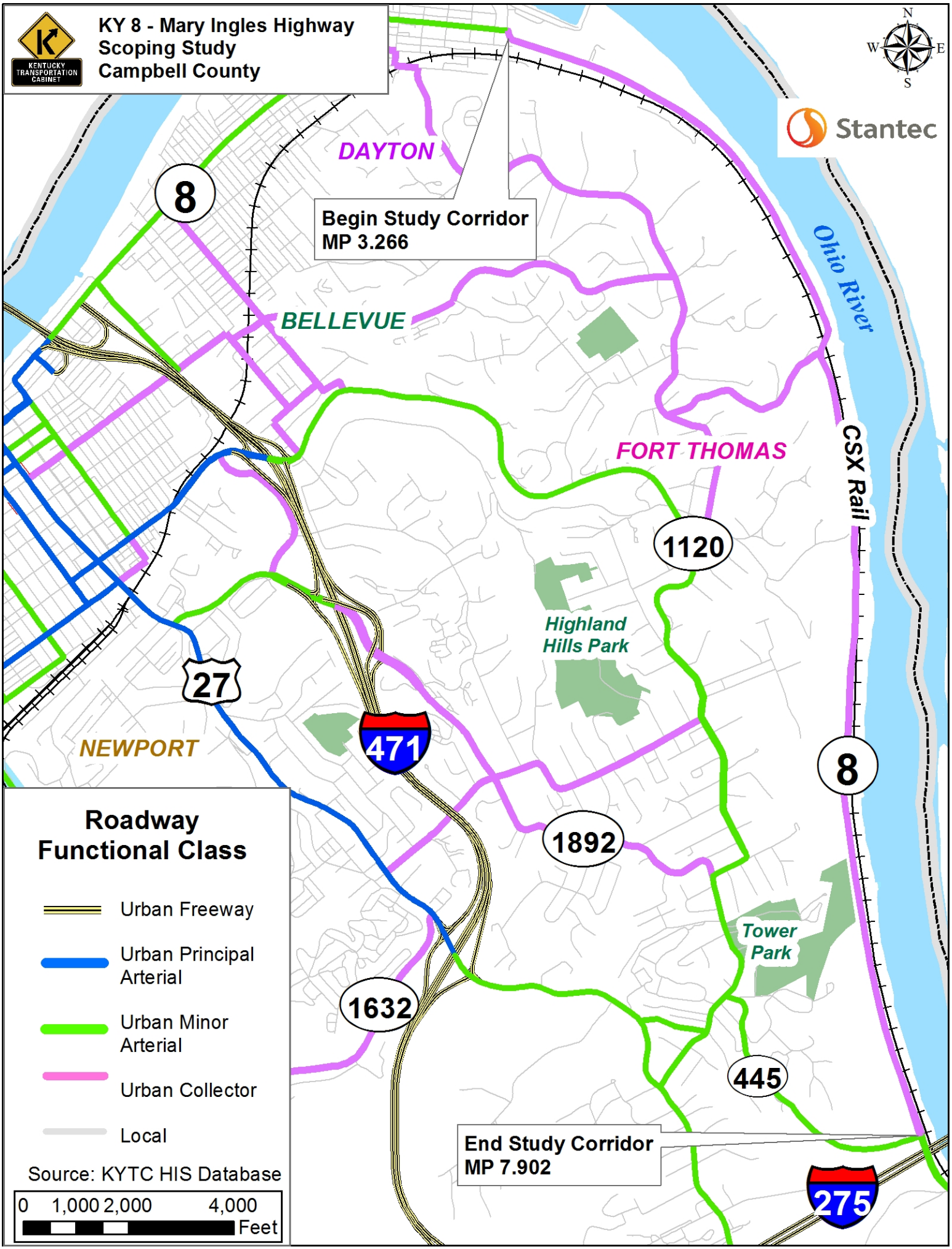
KY 8 - Mary Ingles Highway
Scoping Study
Campbell County
KENTUCKY TRANSPORTATION CABINET
Stantec
N
W
E
S
DAYTON
Begin Study Corridor
MP 3.266
8
BELLEVUE
Ohio River
FORT THOMAS
CSX Rail
1120
Highland Hills Park
27
471
NEWPORT
8
1892
Tower Park
1632
445
End Study Corridor
MP 7.902
275
Roadway Functional Class
Urban Freeway
Urban Principal Arterial
Urban Minor Arterial
Urban Collector
Local
Source: KYTC HIS Database
0 1,000 2,000 4,000
Feet

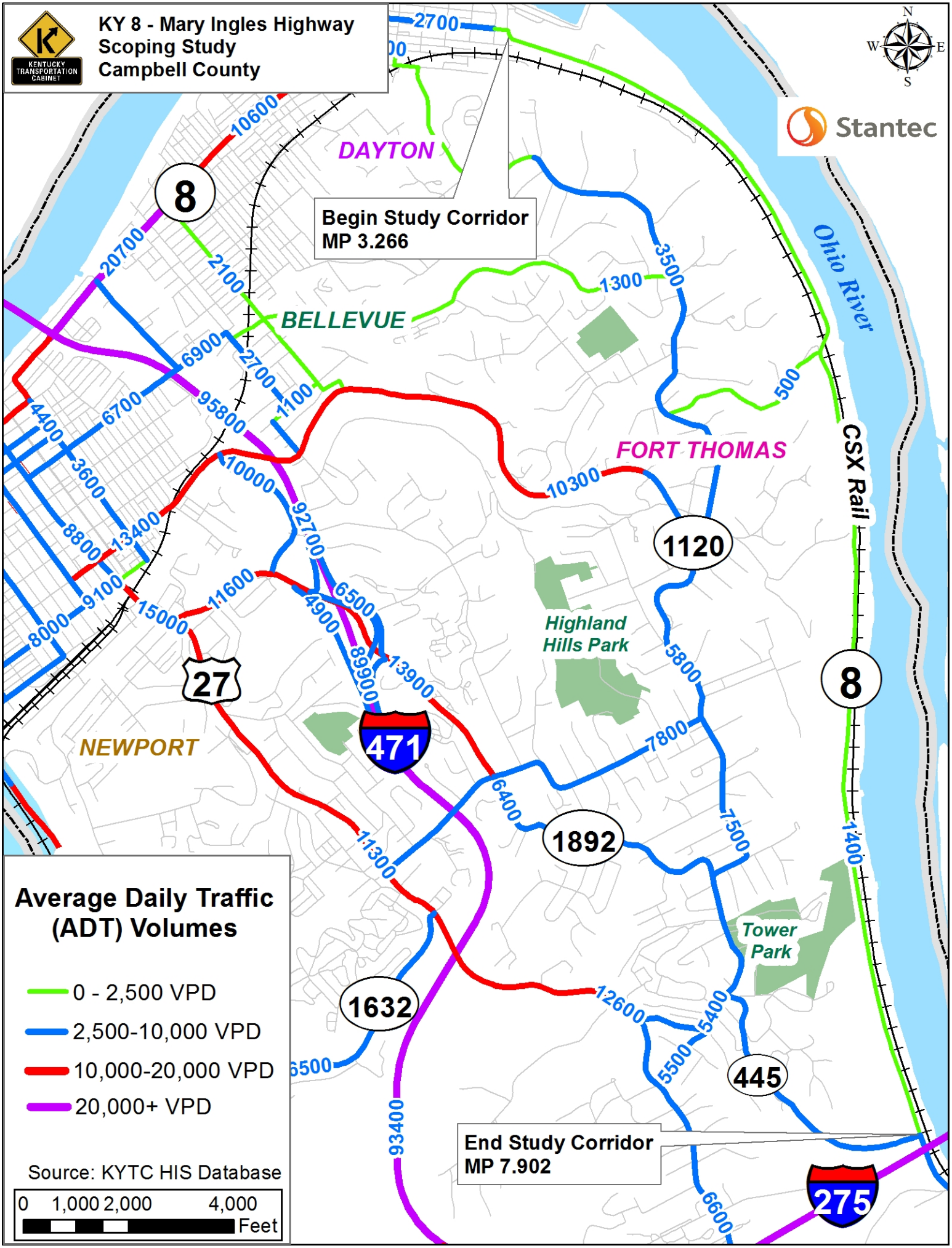
KY 8 - Mary Ingles Highway
Scoping Study
Campbell County
KENTUCKY TRANSPORTATION CABINET
Stantec
N
W
E
S
DAYTON
BELLEVUE
FORT THOMAS
NEWPORT
Ohio River
CSX Rail
Highland Hills Park
Tower Park
Begin Study Corridor
MP 3.266
End Study Corridor
MP 7.902
8
27
471
1120
1892
1632
445
275
2700
10600
20700
2100
6900
2700
1100
95800
6700
4400
3600
8800
13400
9100
8000
15000
11600
10000
92700
6500
4900
89900
13900
11300
6400
7800
5800
7500
1400
10300
1300
3500
500
12600
5400
5500
6500
93400
6600
Average Daily Traffic
(ADT) Volumes
0 - 2,500 VPD
2,500-10,000 VPD
10,000-20,000 VPD
20,000+ VPD
Source: KYTC HIS Database
0 1,000 2,000 4,000
Feet

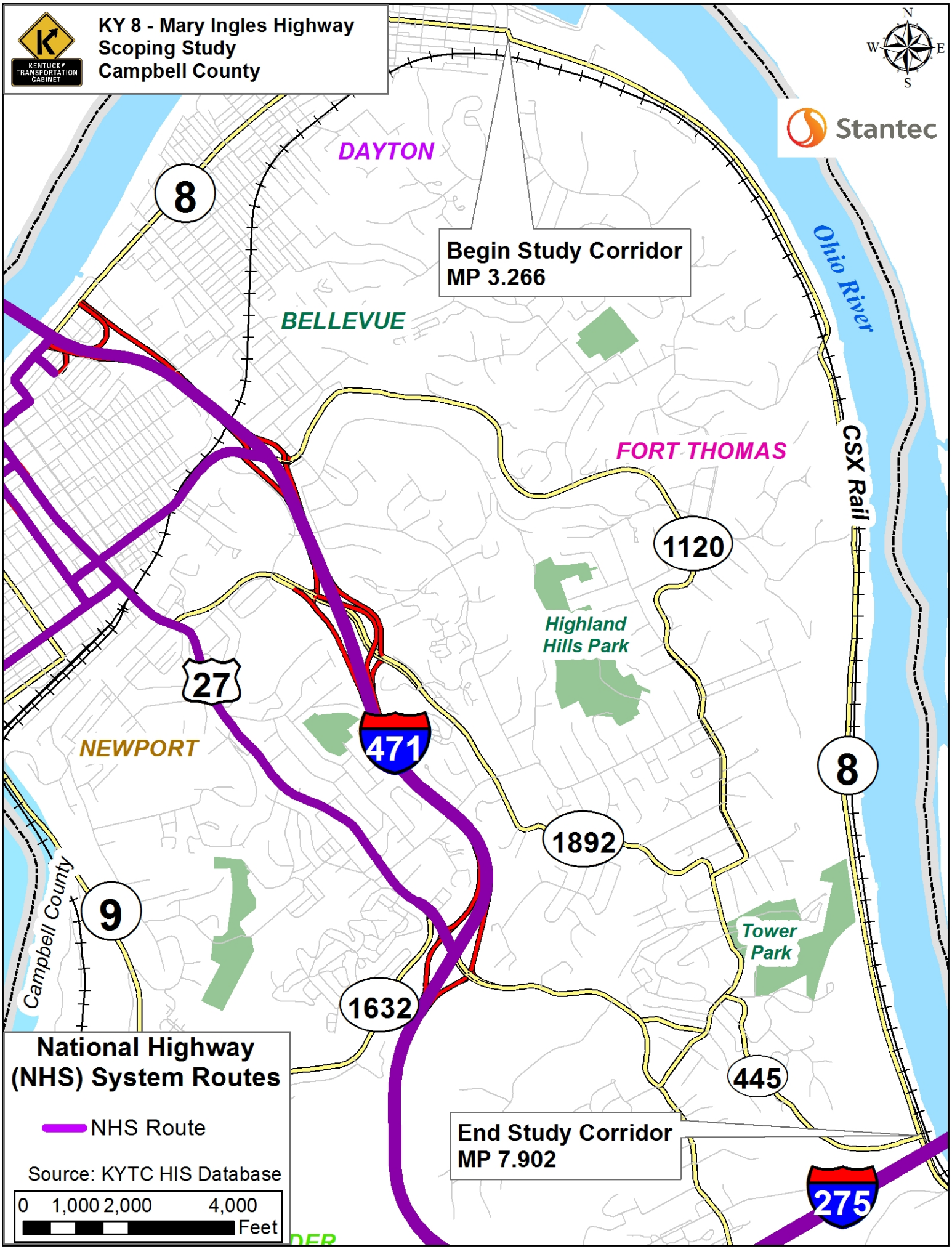
KY 8 - Mary Ingles Highway
Scoping Study
Campbell County
KENTUCKY TRANSPORTATION CABINET
Stantec
N
W
E
S
DAYTON
BELLEVUE
FORT THOMAS
NEWPORT
Ohio River
CSX Rail
Campbell County
Highland Hills Park
Tower Park
Begin Study Corridor
MP 3.266
End Study Corridor
MP 7.902
8
27
471
1120
1892
9
1632
445
275
National Highway (NHS) System Routes
NHS Route
Source: KYTC HIS Database
0 1,000 2,000 4,000
Feet

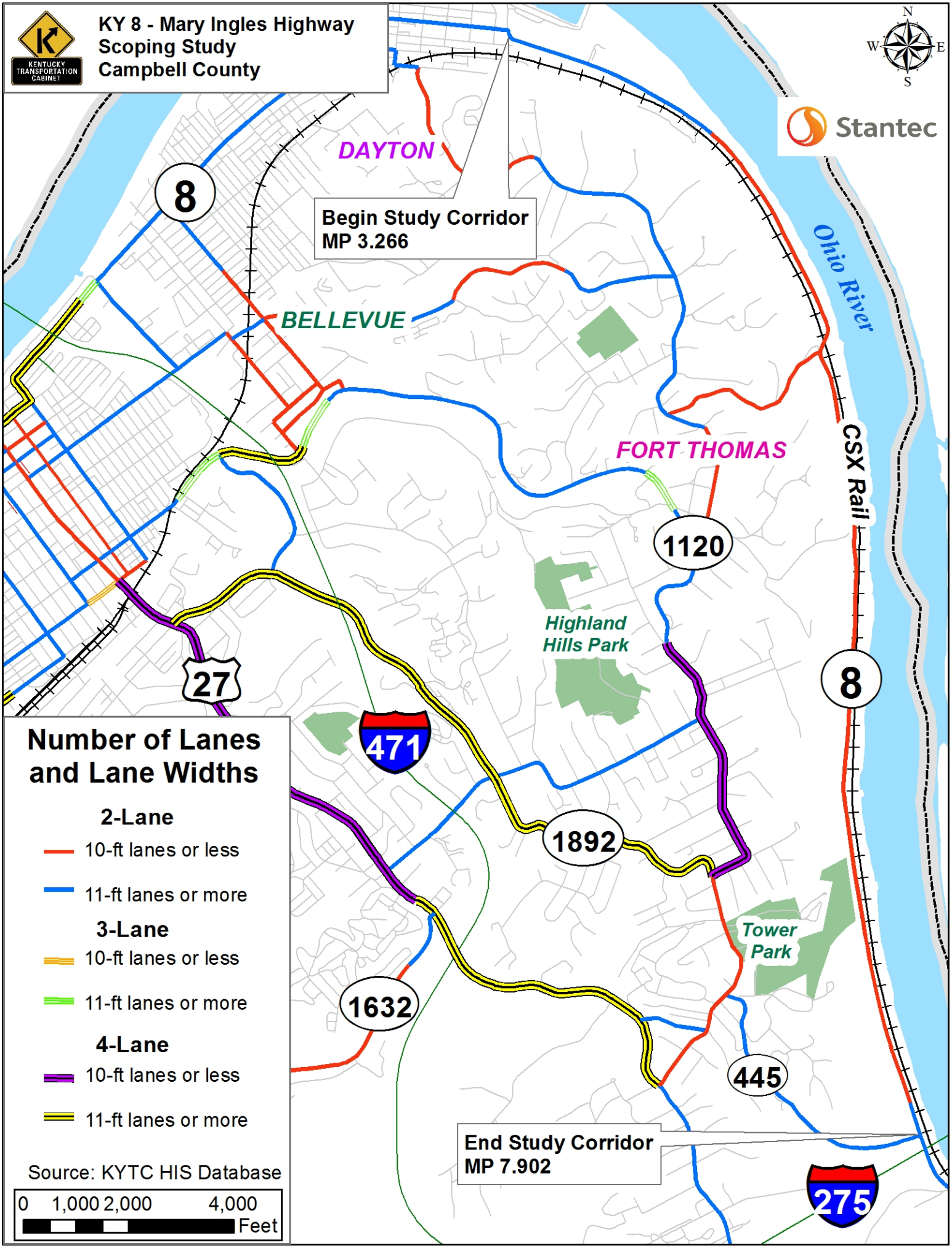
KY 8 - Mary Ingles Highway
Scoping Study
Campbell County
KENTUCKY TRANSPORTATION CABINET
Stantec
N
W
E
S
DAYTON
Begin Study Corridor
MP 3.266
8
BELLEVUE
Ohio River
FORT THOMAS
CSX Rail
1120
Highland Hills Park
27
471
8
1892
Tower Park
1632
445
End Study Corridor
MP 7.902
275
Number of Lanes and Lane Widths
2-Lane
10-ft lanes or less
11-ft lanes or more
3-Lane
10-ft lanes or less
11-ft lanes or more
4-Lane
10-ft lanes or less
11-ft lanes or more
Source: KYTC HIS Database
0 1,000 2,000 4,000
Feet

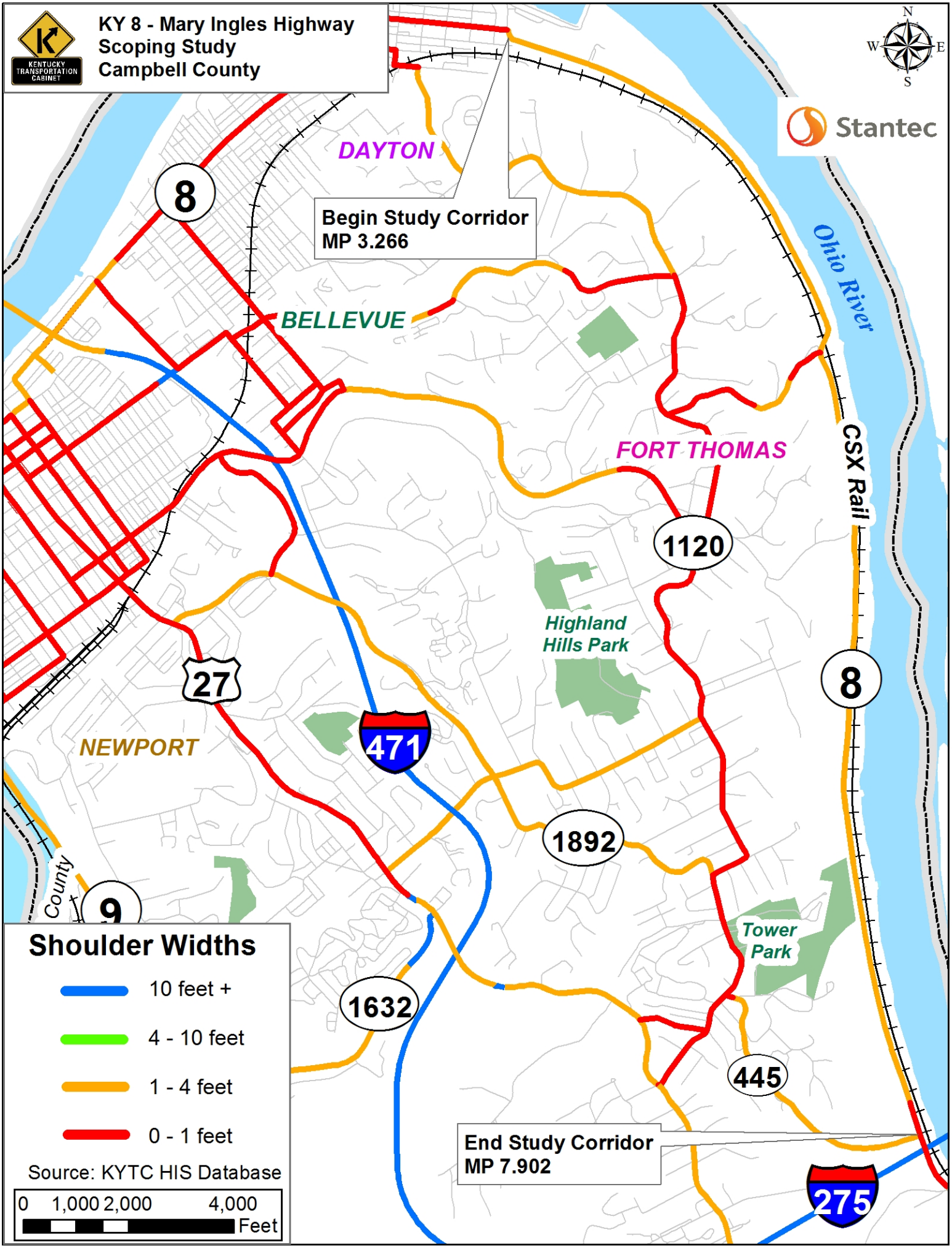
KY 8 - Mary Ingles Highway
Scoping Study
Campbell County
KENTUCKY TRANSPORTATION CABINET
Stantec
N
W
E
S
DAYTON
Begin Study Corridor
MP 3.266
8
BELLEVUE
Ohio River
FORT THOMAS
CSX Rail
1120
Highland Hills Park
8
27
471
NEWPORT
1892
County
9
Tower Park
1632
445
End Study Corridor
MP 7.902
275
Shoulder Widths
10 feet +
4 - 10 feet
1 - 4 feet
0 - 1 feet
Source: KYTC HIS Database
0 1,000 2,000 4,000
Feet

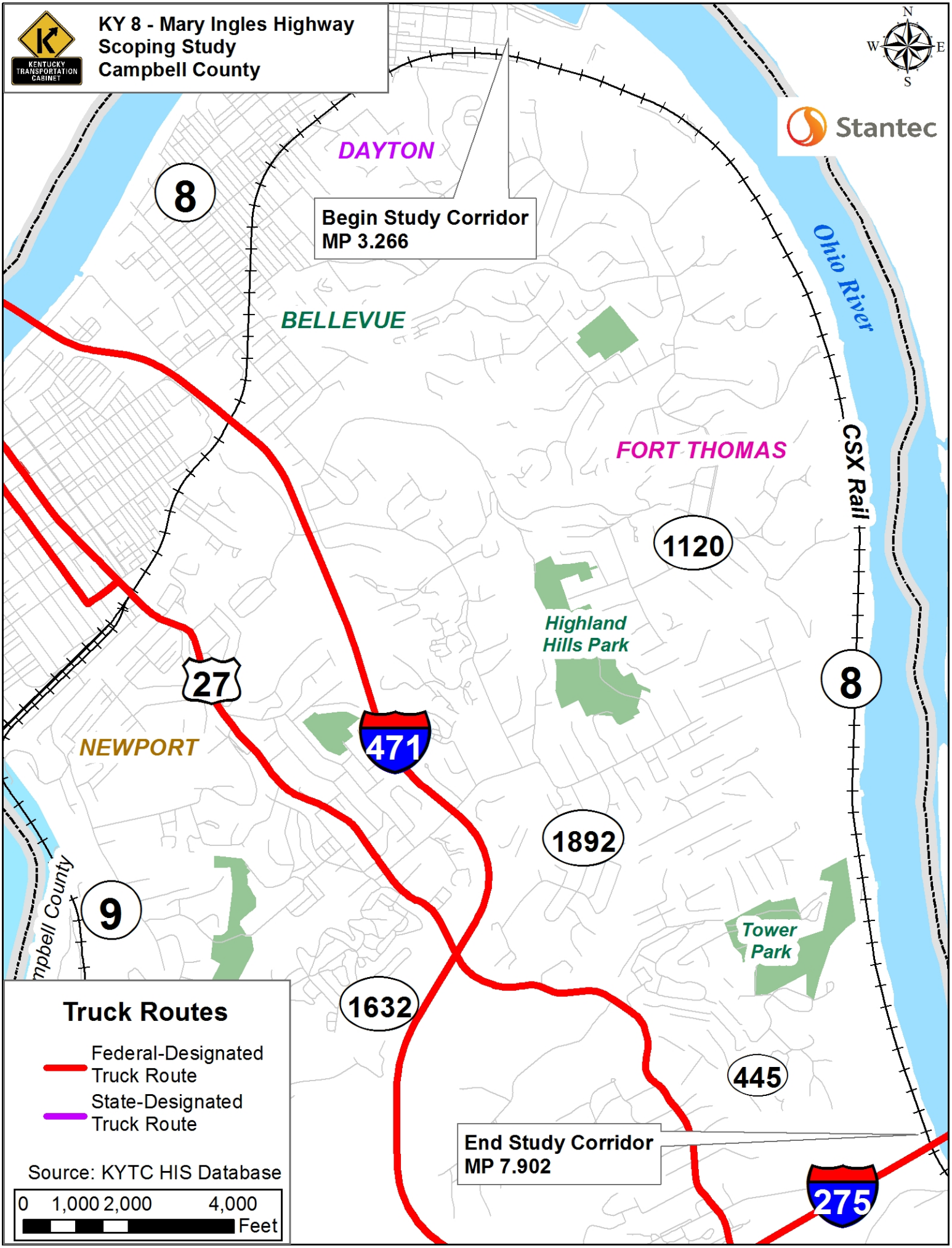
KY 8 - Mary Ingles Highway
Scoping Study
Campbell County
KENTUCKY TRANSPORTATION CABINET
Stantec
N
W
E
S
DAYTON
8
Begin Study Corridor
MP 3.266
BELLEVUE
Ohio River
FORT THOMAS
CSX Rail
1120
Highland Hills Park
8
27
471
NEWPORT
1892
9
Tower Park
1632
445
End Study Corridor
MP 7.902
275
Truck Routes
Federal-Designated Truck Route
State-Designated Truck Route
Source: KYTC HIS Database
0 1,000 2,000 4,000
Feet

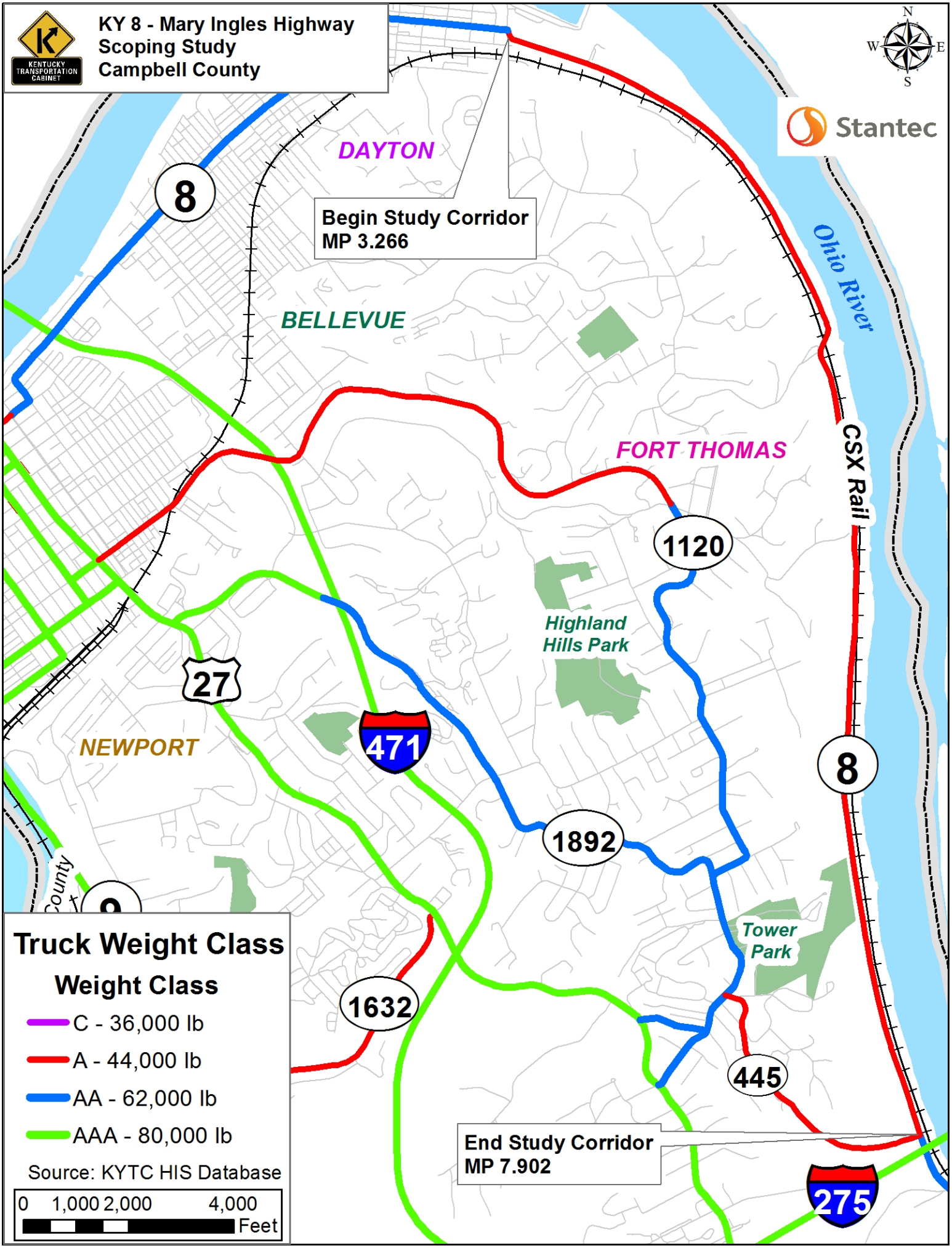
KY 8 - Mary Ingles Highway
Scoping Study
Campbell County
KENTUCKY TRANSPORTATION CABINET
Stantec
N
W
E
S
DAYTON
BELLEVUE
FORT THOMAS
NEWPORT
Begin Study Corridor
MP 3.266
End Study Corridor
MP 7.902
Ohio River
CSX Rail
Highland Hills Park
Tower Park
8
27
471
1120
1892
1632
445
275
Truck Weight Class
Weight Class
C - 36,000 lb
A - 44,000 lb
AA - 62,000 lb
AAA - 80,000 lb
Source: KYTC HIS Database
0 1,000 2,000 4,000
Feet

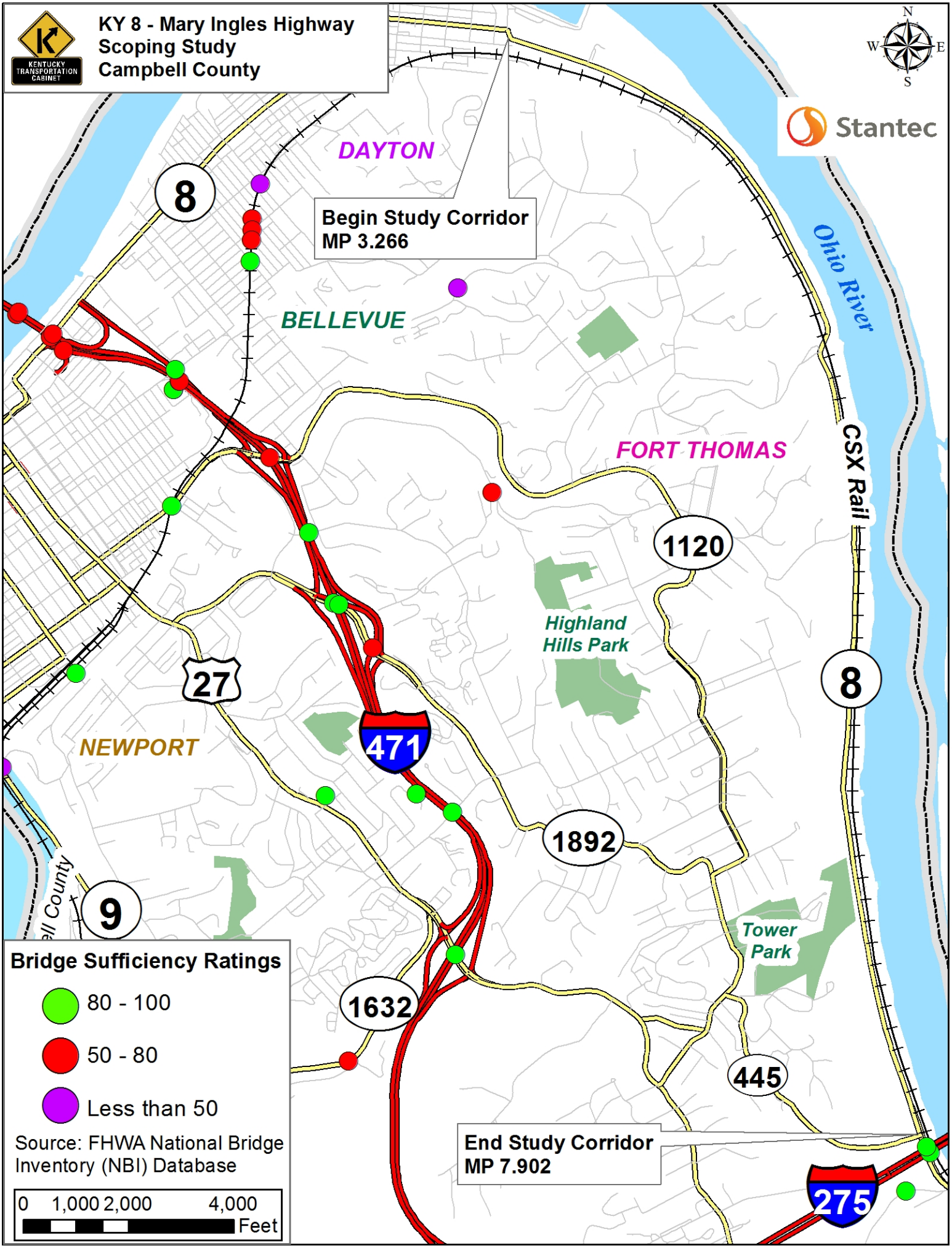
KY 8 - Mary Ingles Highway
Scoping Study
Campbell County
KENTUCKY TRANSPORTATION CABINET
Stantec
N
W
E
S
DAYTON
BELLEVUE
FORT THOMAS
NEWPORT
Ohio River
CSX Rail
Highland Hills Park
Tower Park
Begin Study Corridor
MP 3.266
End Study Corridor
MP 7.902
8
27
471
1120
1892
1632
445
275
9
Bridge Sufficiency Ratings
80 - 100
50 - 80
Less than 50
Source: FHWA National Bridge Inventory (NBI) Database
0 1,000 2,000 4,000
Feet